








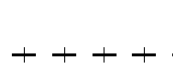



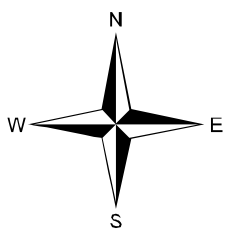
# Town of Ancram

## Columbia County, NY

### Archeologically Sensitive Areas

-  Town Boundary
-  Neighboring Towns
-  Water
-  Streams
- Roads**
-  State Route
-  County Road
-  Local Road
-  Private Road/Parking
-  Driveway
-  Railroads (abandoned)
-  Archeologically Sensitive Areas

Draft Map Date:  
2-22-2008



0 0.25 0.5 1 1.5 Miles



Nan Stolzenburg, AICP - [www.planningbetterplaces.com](http://www.planningbetterplaces.com)  
152 Stolzenburg Road, Berne, NY 12023  
Don Meltz, Planning and GIS - [www.donmeltz.com](http://www.donmeltz.com)

