






















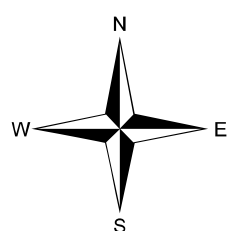
Town of Ancram Columbia County, NY

Note: There is an obvious error in the 100 year flood hazard zone around the hamlet of Boston Corners. This a problem with the digital data. The official paper FEMA FIRMS should be consulted to verify any flood zones shown on this map.

Zoning Map

-  Town Boundary
-  Property Boundaries
-  Water and Streams
-  Streams
- Roads**
-  State Route
-  County Road
-  Local Road
-  Private Road/Parking
-  Driveway
-  Railroads (abandoned)
- Zoning Districts**
- Hamlet Business Residential Districts**
-  Ancram (AH-B/R)
-  Ancramdale (AdH-B/R)
- Hamlet Residential Districts**
-  Ancram (AH-R2)
-  Ancramdale (AdH-R2)
-  Boston Corners (BCH-R2)
-  Lower Rhoda Residential District (RhoR1)
-  Carson Road District (CarsRd)
-  Agriculture District (Ag)
-  Light Industrial District (I-1)
-  Area of Flood Concern (F)
-  Scenic Corridor Overlay Zone (SCOZ)

Map Date:
7-19-2012



0 0.25 0.5 1 1.5 Miles



Nan Stolzenburg, AICP - www.planningbetterplaces.com
152 Stolzenburg Road, Berne, NY 12023
Don Meltz, Planning and GIS - www.donmeltz.com

