





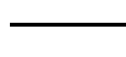


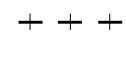


Town of Ancram

Columbia County, NY





LESA Ranking

Farm parcels only

-  Town Boundary
-  Neighboring Towns
-  Water
-  Streams
- Roads**
-  State Route
-  County Road
-  Local Road
-  Private Road/Parking
-  Driveway
-  Railroads (abandoned)

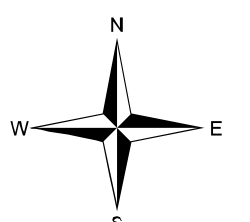
LESA

Calculated Rank:

-  Priority 1: 32 - 40
-  Priority 2: 26 - 32
-  Priority 3: 20 - 26
-  Farms Already Protected

The Farm Parcels used for this map were identified through the property class codes applied by the local assessor, agricultural assessment and/or exemption status, and through aerial photo interpretation

Map Date:
January 2011



0 0.25 0.5 1 1.5 Miles



**Community Planning &
Environmental Associates**

Nan Stolzenburg, AICP - www.planningbetterplaces.com
152 Stolzenburg Road, Berne, NY 12023
Don Meltz, Planning and GIS - www.donmeltz.com

