





















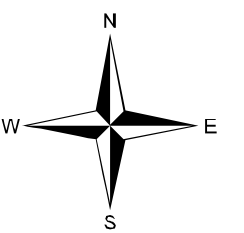
Town of Ancram

Columbia County, NY

Historic Farmland Buildout

-  Town Boundary
-  Neighboring Towns
-  Water
-  Streams
- Roads**
-  State Route
-  County Road
-  Local Road
-  Private Road/Parking
-  Driveway
-  Railroads (abandoned)
-  Property Boundaries
- Parcels Identified as Farmland**
-  Unbuilt farmland
-  Built on, but remains farmland
- Possible former farmland
(Period parcel was built on)**
-  Pre - 1900
-  1900 to 1960
-  1960's
-  1970's
-  1980's
-  1990's
-  2000 or later

Map Date:
January 2011



0 0.25 0.5 1 1.5 Miles



Nan Stolzenburg, AICP - www.planningbetterplaces.com
152 Stolzenburg Road, Berne, NY 12023
Don Meltz, Planning and GIS - www.donmeltz.com

