














# Town of Ancram

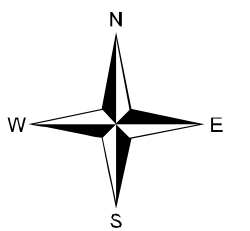
## Columbia County, NY

### Agricultural Uses Receiving Some Form of Tax Exemption

-  Town Boundary
-  Neighboring Towns
-  Water
-  Streams
- Roads**
-  State Route
-  County Road
-  Local Road
-  Private Road/Parking
-  Driveway
-  Railroads (abandoned)
-  Ag Class Parcels
-  Ag Class Parcels with Ag Exemption
-  Non-Ag Class Parcels with Ag Exemption

**Note:**  
 The Parcel boundaries used are from 2008 and the Ag Exemption data used is from 2010. There were a couple of discrepancies between the two data sets which can be corrected once the latest parcel data is acquired.

Map Date:  
 January 2011



0 0.25 0.5 1 1.5 Miles



Nan Stolzenburg, AICP - [www.planningbetterplaces.com](http://www.planningbetterplaces.com)  
 152 Stolzenburg Road, Berne, NY 12023  
 Don Meltz, Planning and GIS - [www.donmeltz.com](http://www.donmeltz.com)

