
















Town of Ancram

Columbia County, NY

Parcels Categorized by Year Built

-  Town Boundary
-  Neighboring Towns
-  Water
-  Streams
- Roads**
-  State Route
-  County Road
-  Local Road
-  Private Road/Parking
-  Driveway
-  Railroads (abandoned)
- Property Boundaries**
- Year Built**
-  NA
-  1730 - 1980
-  1981 - 1990
-  1991 - 2009

Map Date:
January 2011



0 0.25 0.5 1 1.5 Miles



Nan Stolzenburg, AICP - www.planningbetterplaces.com
152 Stolzenburg Road, Berne, NY 12023
Don Meltz, Planning and GIS - www.donmeltz.com

