


Town of Ancram

Columbia County, NY

Buildout Comp Plan Zoning Changes

Potential New Residences

-  Town Boundary
-  Property Boundaries


Existing Residences

-  1 Dot = 1

Potential New Residences

-  1 Dot = 1

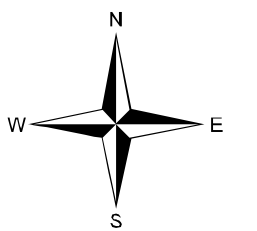
Water and Streams

-  Water and Streams

Roads

-  State Route
-  County Road
-  Local Road
-  Private Road/Parking
-  Driveway
-  Railroads (abandoned)

Map Date:
January 2011



0 0.25 0.5 1 1.5 Miles



Nan Stolzenburg, AICP - www.planningbetterplaces.com
152 Stolzenburg Road, Berne, NY 12023
Don Meltz, Planning and GIS - www.donmeltz.com

